



Meridian Districting Committee Meeting Agenda

City Council Chambers, 33 East Broadway Avenue Meridian, Idaho

Friday, May 06, 2022 at 1:30 PM

CALL TO ORDER

ROLL CALL ATTENDANCE

Jo Greer Pam Jagosh Megan Larsen
 John Nesmith Steve Cory Walter Steed

ACTION ITEMS

- [1.](#) Review and Discussion of Potential Meridian City Council District Maps

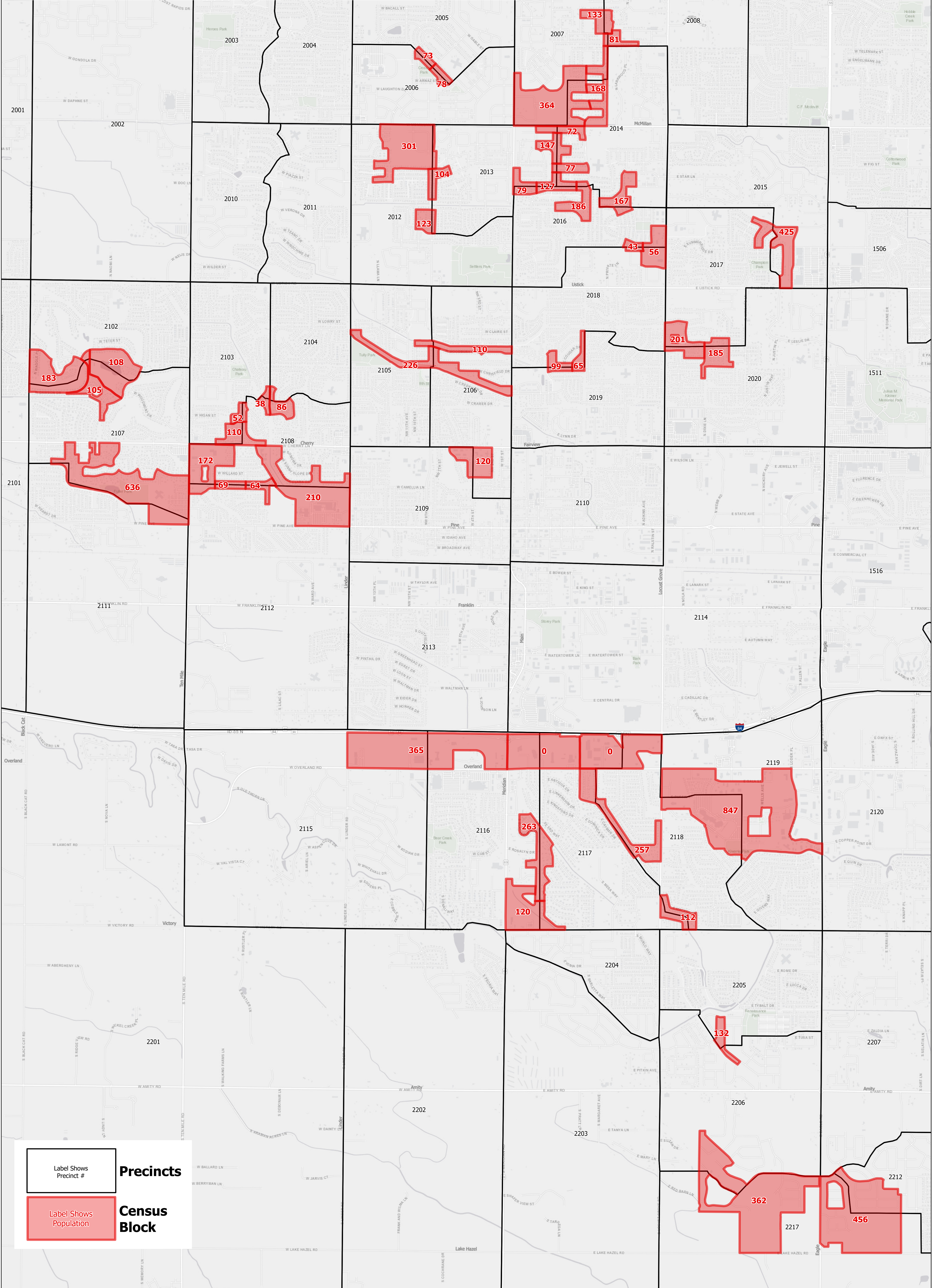
ADJOURNMENT

NEXT MEETING: May 13, 2022, 1:30 pm



The Meridian Districting Committee convenes to establish City Council districts for the City of Meridian pursuant to Idaho Code section 50-707A and the Ordinances of the City of Meridian

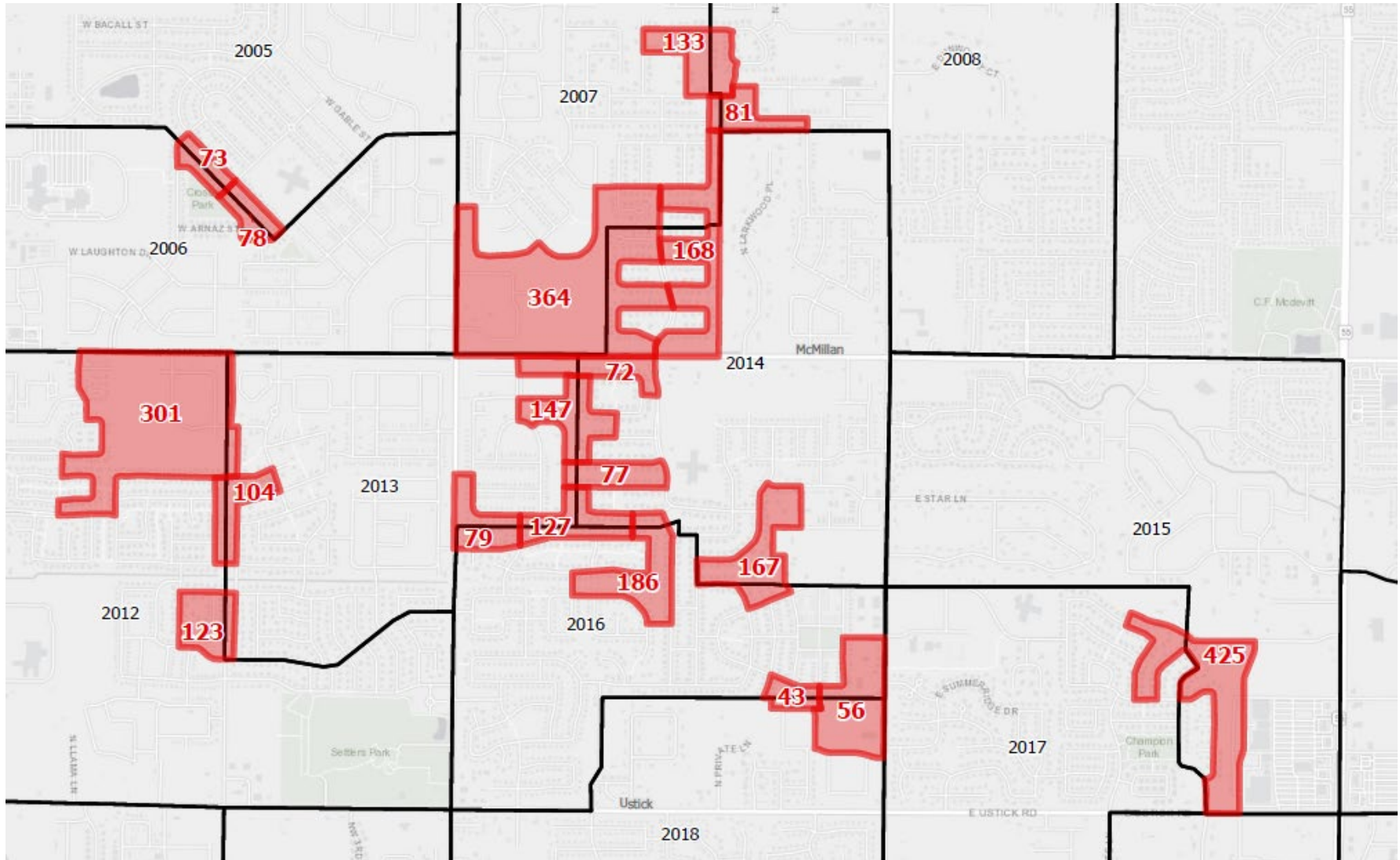
Census Blocks Split by Precincts



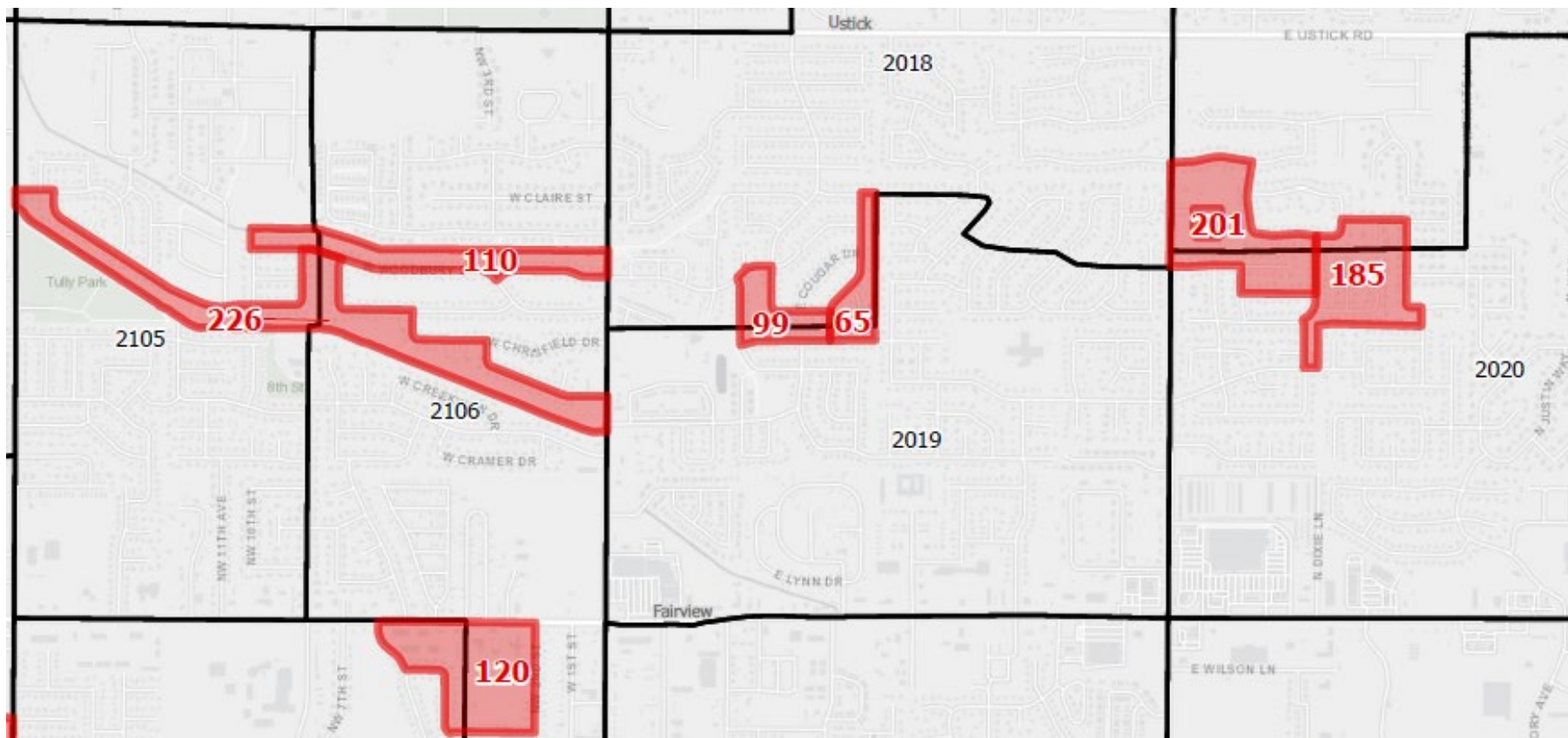
Label Shows Precinct #	Precincts
Label Shows Population	Census Block

Census Blocks Split by Precinct

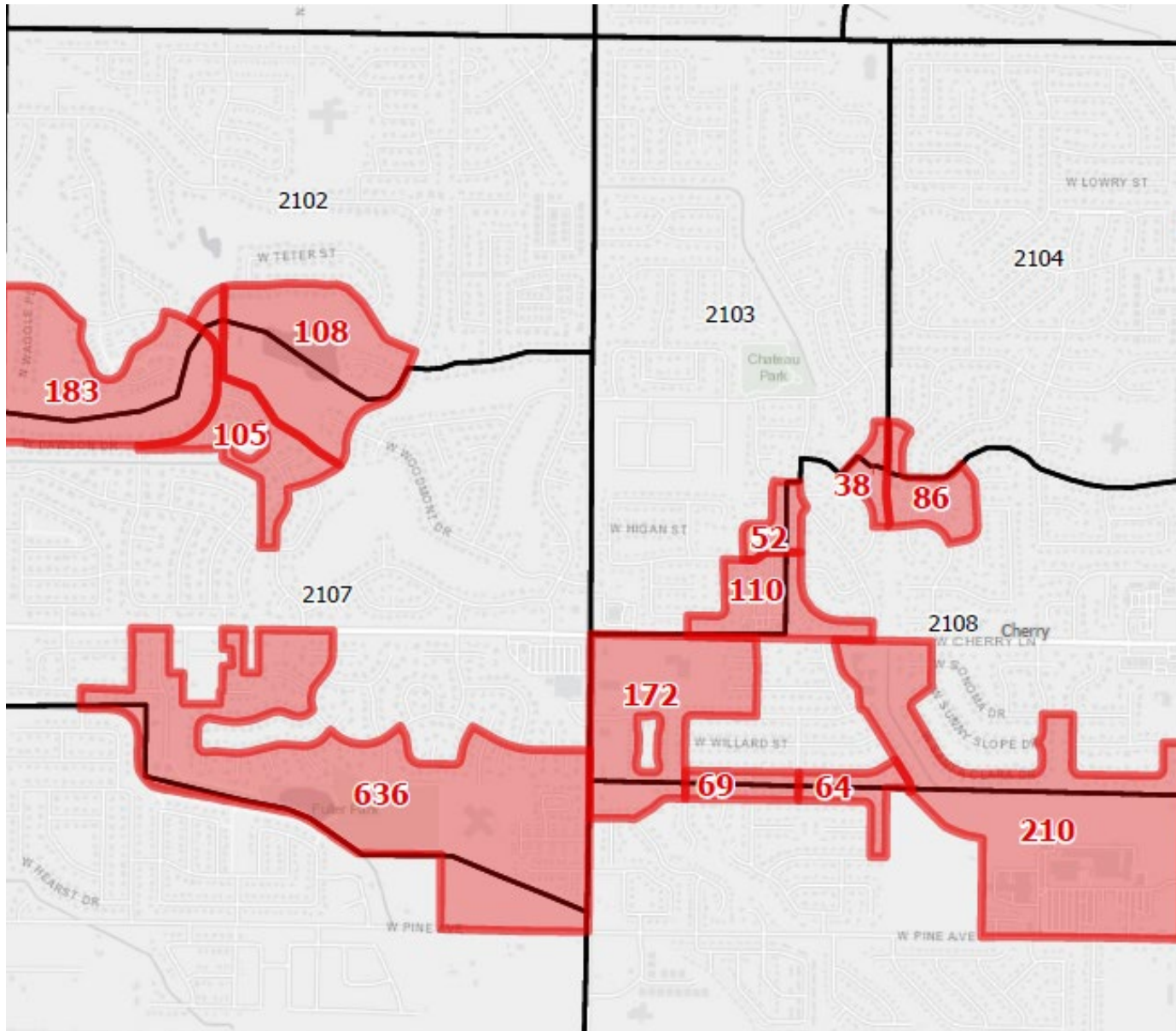
NORTH MERIDIAN



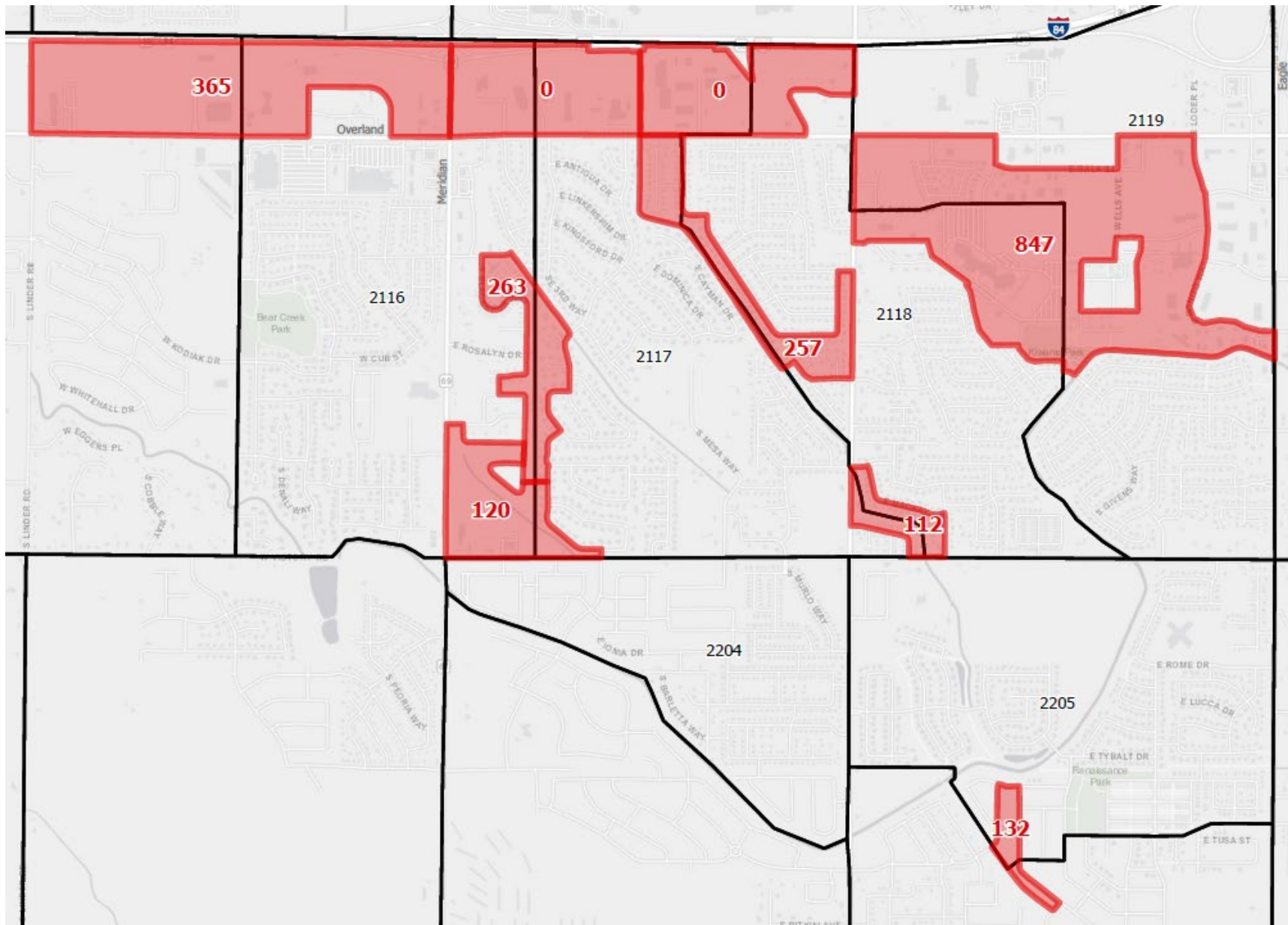
EAST CENTRAL MERIDIAN



WEST CENTRAL MERIDIAN



SOUTH MERIDIAN



Precinct Population and Option Designation

Precinct	Precinct Pop.	Option 1	Option 2	Steve 1	Steve 2	Trent 1
2004	3009	1	2	1	2	1
2007	2387	2	2	1	3	1
1412	1458	1	2	1	1	1
2005	2452	2	2	1	2	1
2006	3118	2	2	1	2	1
2001	1828	1	2	1	1	1
2003	2594	1	2	1	2	1
2002	2280	1	2	1	1	1
2015	2077	3	1	2	3	2
2011	2246	2	1	2	2	2
2013	3043	2	1	2	2	2
2012	2934	2	1	2	2	2
2010	2407	1	1	2	1	2
2016	2725	2	1	2	3	2
2014	2230	3	1	2	3	2
2008	2165	3	1	2	3	2
2019	3048	4	3	4	5	3
2105	2636	4	6	4	5	3
2109	3285	4	6	4	5	3
2017	2106	3	3	3	3	3
2018	2878	3	3	4	5	3
2106	3291	4	3	4	5	3
2020	2747	3	3	3	4	3
2113	3654	5	6	3	6	4
2114	2105	3	5	3	4	4
1516	1889	3	3	3	3	4
1512	40	3	3	3	3	4
2118	3389	6	5	6	4	4
2119	1442	6	5	3	4	4
2120	1772	6	3	3	3	4
1511	1336	3	3	3	3	4
2110	2844	4	5	4	5	4
1506	700	3	3	3	3	4
2108	2103	5	4	4	1	5
2107	3128	1	4	5	1	5
2112	2922	5	4	5	6	5
2103	2464	4	4	5	1	5
2102	2417	1	4	5	1	5
2101	1527	1	4	5	1	5
2104	2163	4	4	5	5	5
2111	2712	5	4	5	6	5
2201	7	5	6	5	6	6
2212	1013	6	5	6	6	6
2207	1626	6	5	3	6	6

2206	2356	6	5	6	6	6
2205	2837	6	5	6	4	6
2204	2635	6	6	6	4	6
2203	1100	6	6	6	6	6
2117	1671	5	5	6	4	6
2116	2822	5	6	6	4	6
2115	1833	5	6	5	6	6
2202	1196	5	6	6	6	6
2217	988	6	5	6	6	6
Tot. Pop.	117,635					

District Totals and Variance

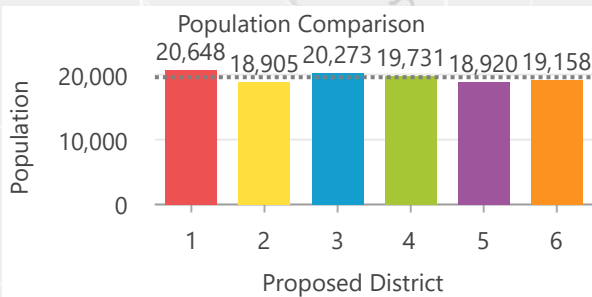
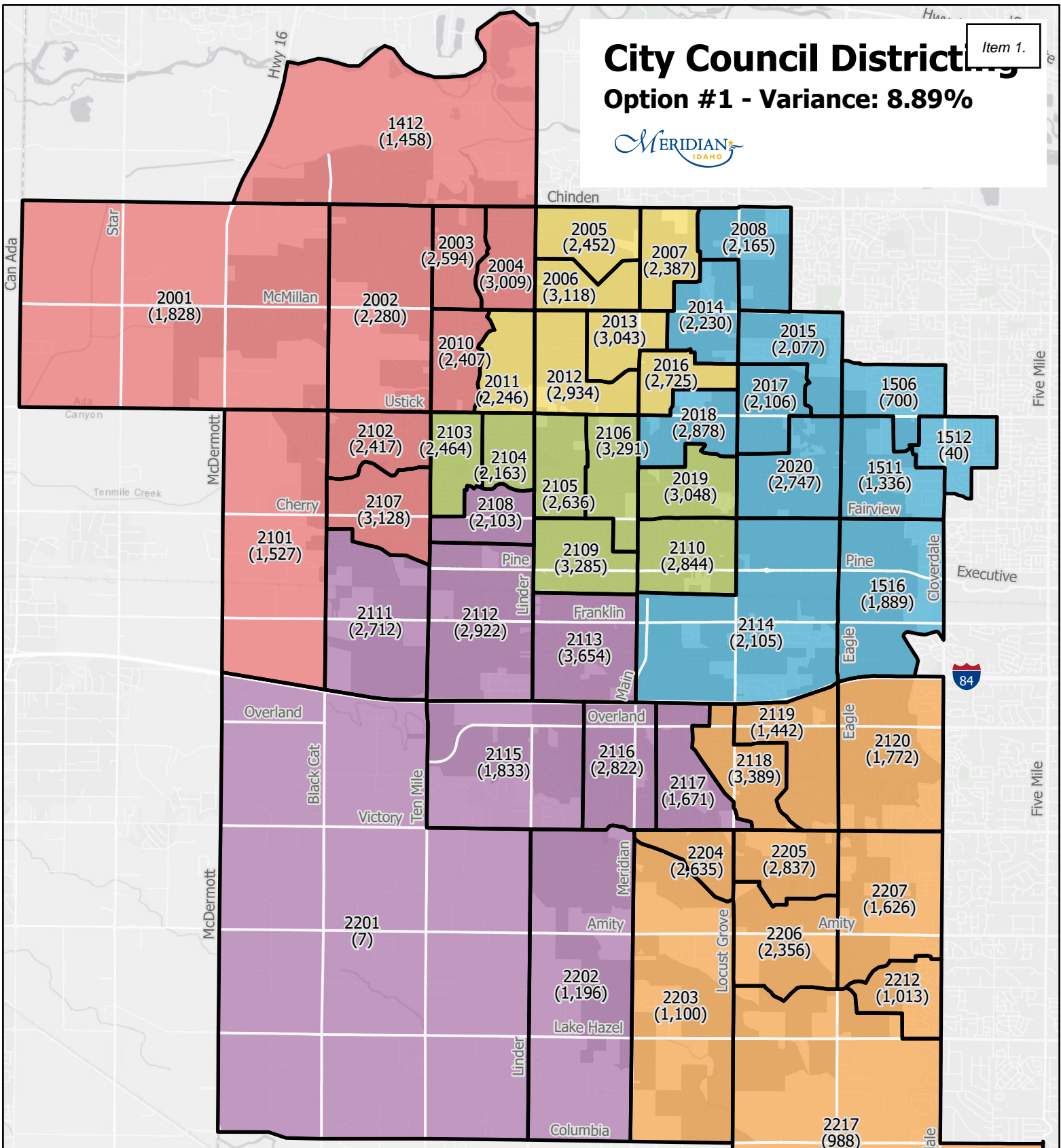
District	Option 1	Option 2	Steve 1	Steve 2	Trent 1
1	20,648	19,827	19,126	19,612	19,126
2	18,905	19,126	19,827	19,396	19,827
3	20,273	19,807	19,417	19,427	19,991
4	19,731	19,436	20,085	19,648	19,171
5	18,920	20,271	19,173	20,145	19,436
6	19,158	19,168	20,007	19,407	20,084
Pop. Check	117,635	117,635	117,635	117,635	117,635

Max	20,648	20,271	20,085	20,145	20,084
Min	18,905	19,126	19,126	19,396	19,126
Variance	8.89%	5.84%	4.89%	3.82%	4.89%

City Council Districting

Item 1.

Option #1 - Variance: 8.89%



- Precincts
- Meridian City Limit (2020 Census)

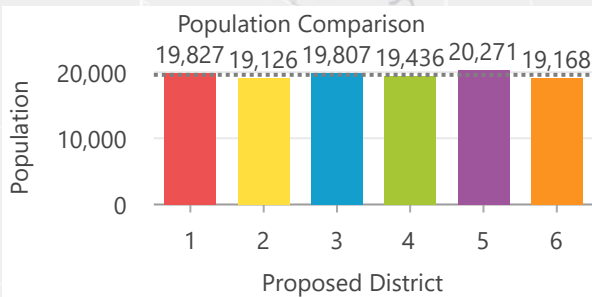
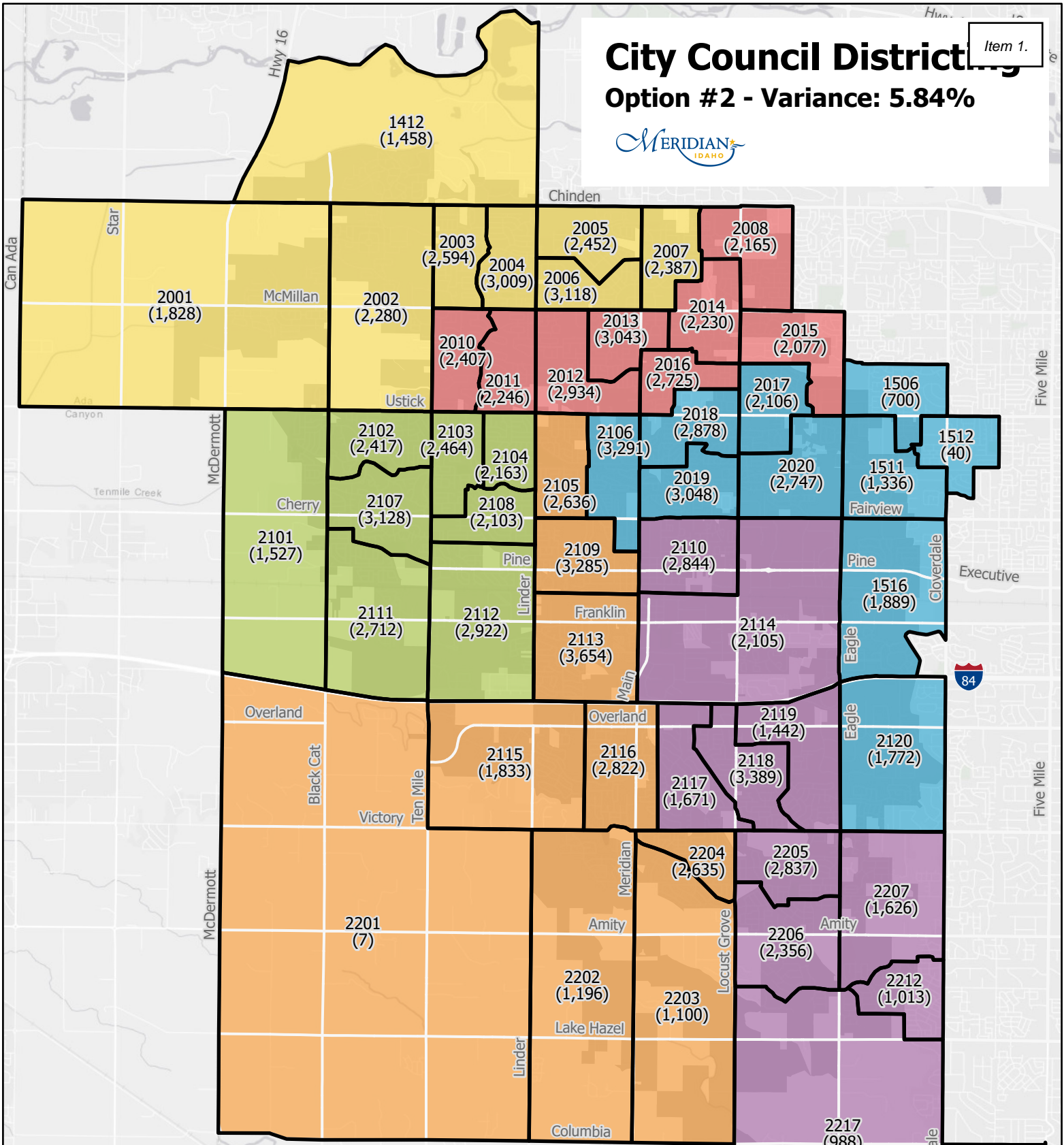
Precinct #
(Population)



City Council Districting

Item 1.

Option #2 - Variance: 5.84%



- Precincts
- Meridian City Limit (2020 Census)

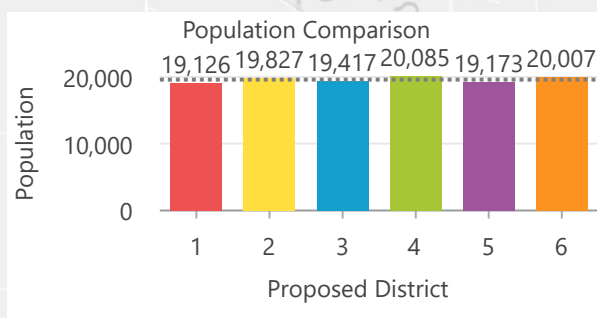
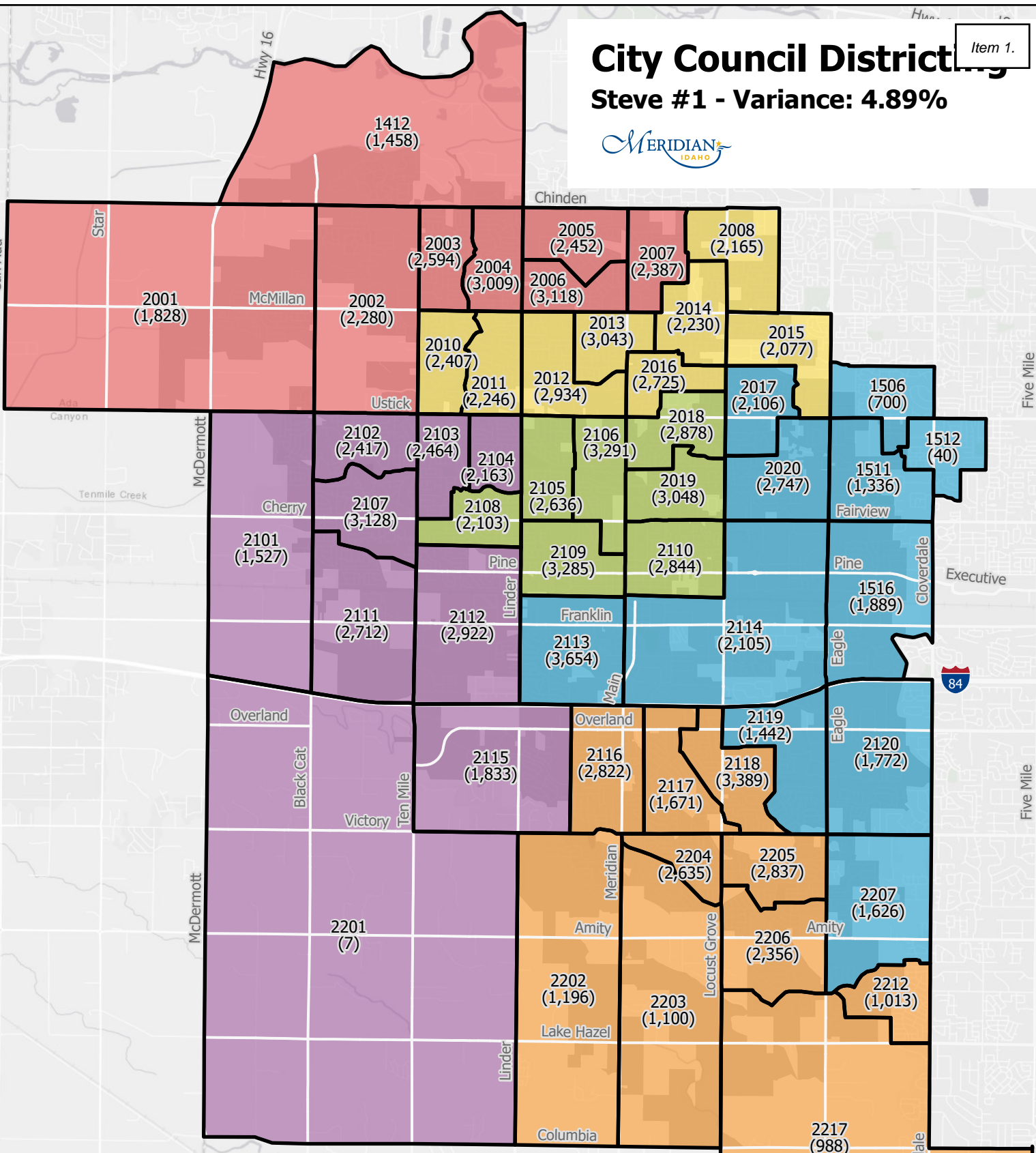
Precinct #
(Population)



City Council Districting

Item 1.

Steve #1 - Variance: 4.89%



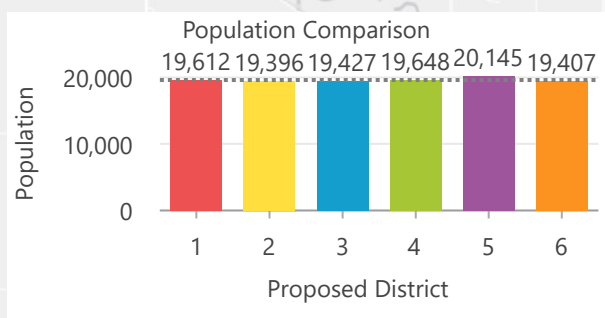
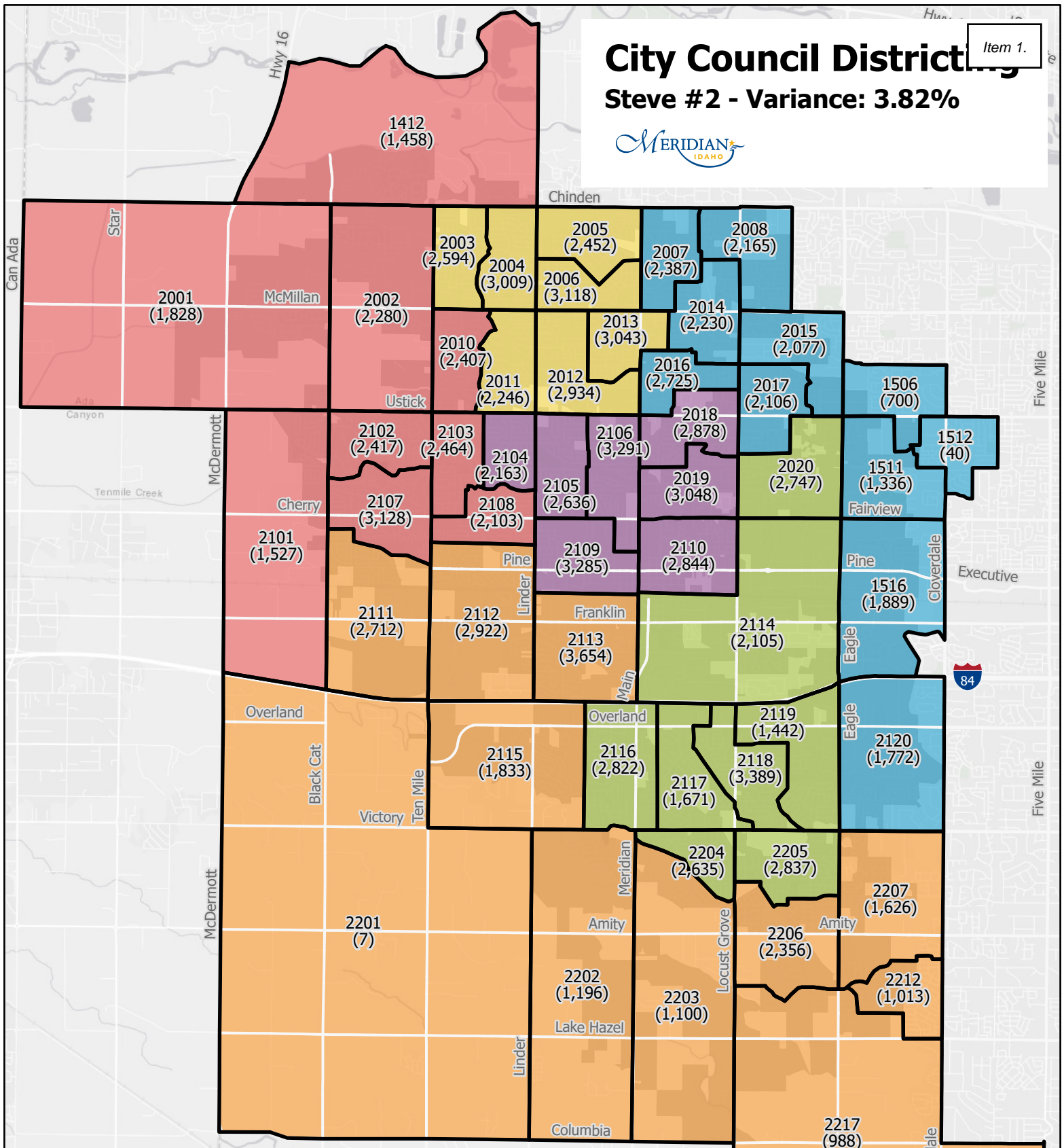
- Precincts
- Meridian City Limit (2020 Census)

Precinct #
(Population)



City Council Districting

Steve #2 - Variance: 3.82%



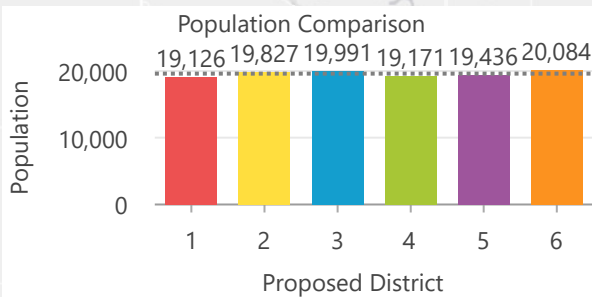
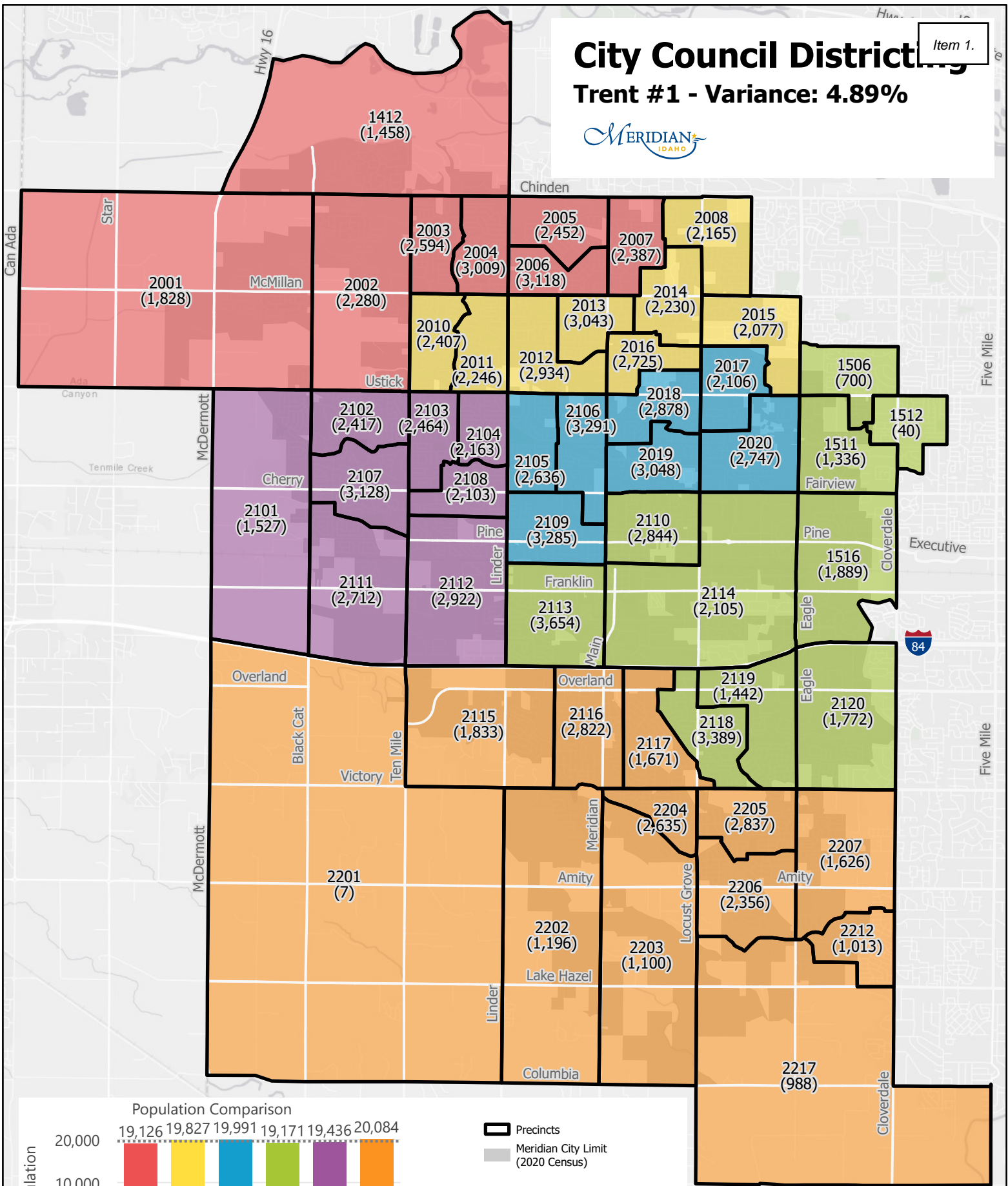
- Precincts
- Meridian City Limit (2020 Census)
- Precinct # (Population)**



City Council Districting

Item 1.

Trent #1 - Variance: 4.89%



- Precincts
- Meridian City Limit (2020 Census)

Precinct #
(Population)

